

## Exploring New Paradigms of Natural Disaster Research

### Report from Group C: Atmospheric and Water Related Disaster

Subgroup#c1: Weather, Hydrology, Rivers  
and Water Related disasters

Subgroup#c2: Coastal Disaster

Facilitator: Sameh Kantoush  
WRRC, DPRI, Kyoto University

4/28/2015

To propose research road map on DRR, it is important  
to **Identify The Research Gaps and Needs!**

$$\text{Risk} = \text{Hazard} \times \text{Vulnerability} \times \text{Exposure}$$

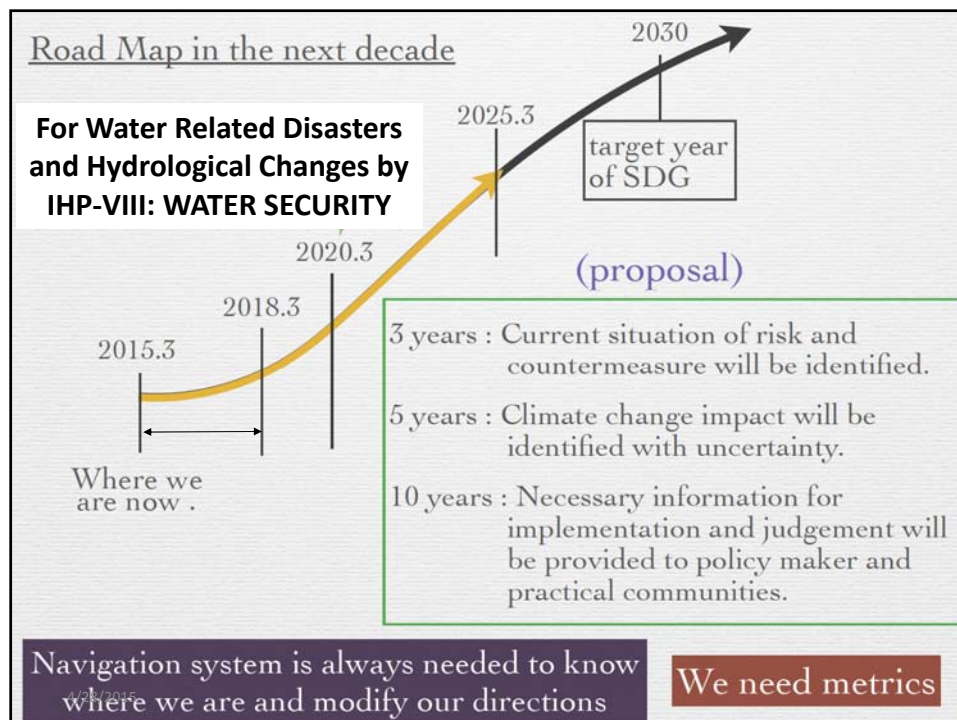
For each element we have to identify and evaluate our knowledge?

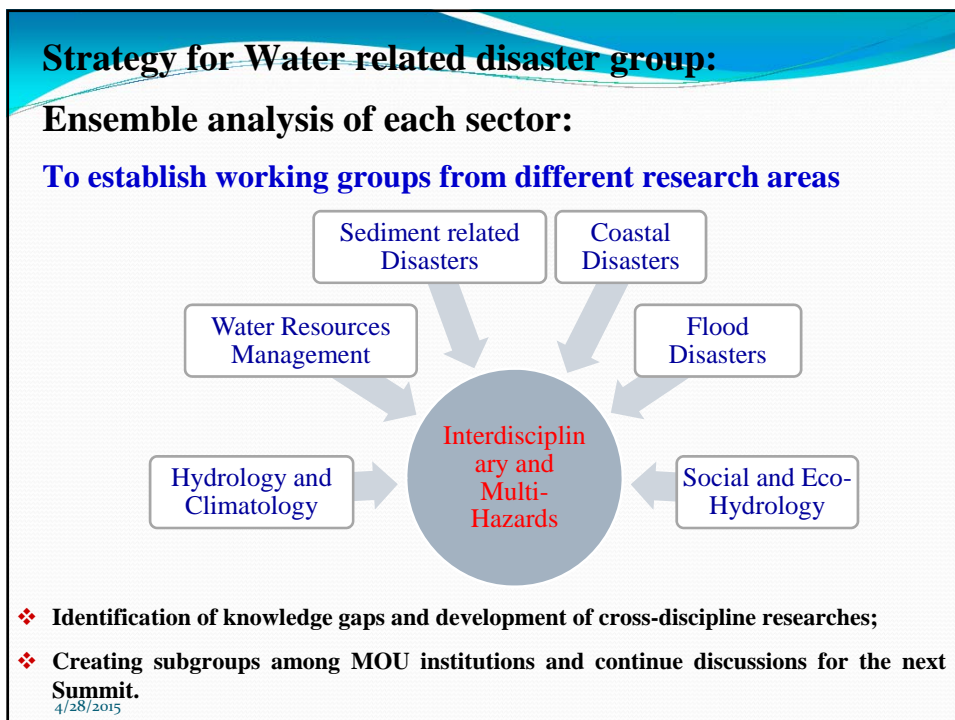
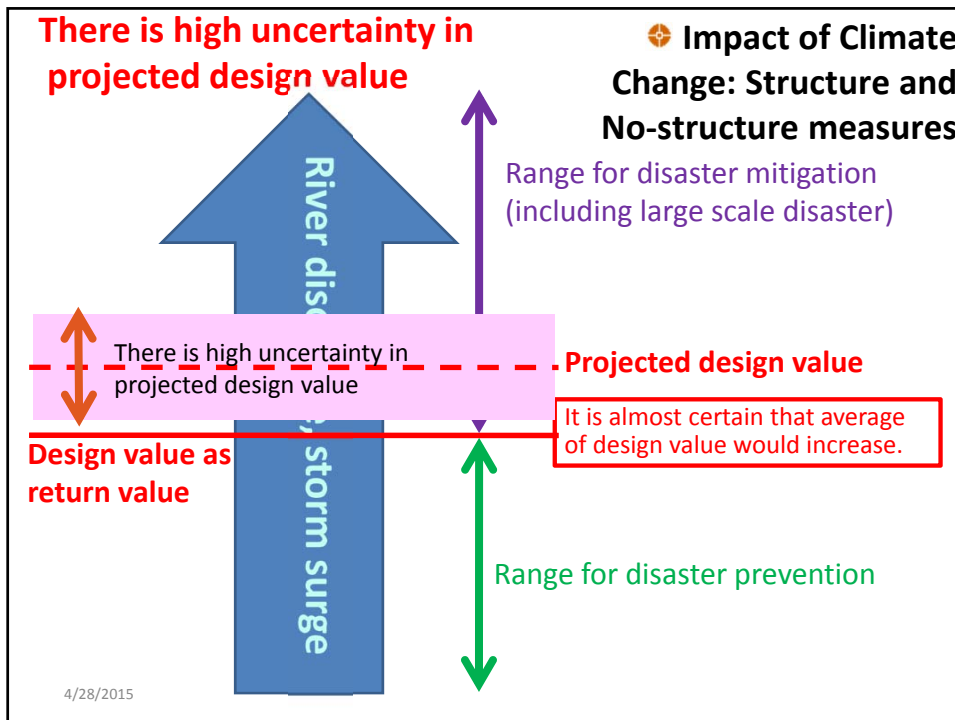
- **Hazard**: Runoff mechanism (effective rainfall duration, evapotranspiration, inundation etc.), magnitude and frequency relation, forecasting capabilities for tsunami and storm surge , lead time of forecast/early warning, etc.
  - **Vulnerability**: depth-duration-damage relation, etc.
  - **Exposure**: depth-extent-population/ asset relation, etc.,
- Is it enough for DRR? What kind of challenges still remain?  
How long does it take to solve the problems?

4/28/2015

## Key questions: Road Map for Water Related Disasters

- Why are disaster impacts increasing for atmospheric, coastal and water resources disasters?
- What are the research and knowledge gaps for coastal disasters, atmospheric, hydrology, rivers and water related disaster?
- What will be needed in terms of technology, data, monitoring and assessment, modelling and analysis...etc.? (Interdisciplinary approaches)
- What are the specific study needs? (critical locations, frequencies, accuracies)
- What is the current availability, evaluation and identification of knowledge gaps and data gaps?
- Redesign and research mode: What are the actions needed for implementations to fill these gaps ?
- What are the needed research for upgrading current structures?
- What are the recommendation to develop short, mid, and long-terms Research Road Maps in the Next 3, 5, and 10 Years?





## Current Situation of Risk and Countermeasures

- Development of disaster damage function and database for inventory;
- Evaluation of current situation and data needed, assessment and accuracy;
- Building Interdisciplinary platform
- Upgrading of Hydrometric Data, example runoff coefficient;
- Generalized conceptual frame work for disaster risk reduction in global level;
- Assessment of technologies that are needed to address disasters issues including understanding, modeling, advancing etc.;
- Structural countermeasures L1(return period 1/50-1/100) + Non-structural countermeasures L2 (return period 1/500-1/1000)
- Development of suitable modeling # single hazard model, multi hazard model based on 3 year data acquisition
- Sediment related disaster &integrated basin management and extreme events;
- to advance modelling and real time forecasting capabilities for tsunami and storm surge (GPS tsunami gauges)
- to improve international coastal research corporations, sharing data, models and technologies
- to establish inter-disciplinary research groups
- to determine and standardize database

## Five Years Research Road Map for Water Related Disasters

- Enhancing collaboration with private sectors. Their role can be like collaborator on technological advancement such as sensor development, information providers, sponsors.
- Generalized conceptual frame work for disaster risk reduction in global level.
- This frame work should be adjusted to regional level on each specific issues.
- Multi-hazard model
- Integration of models such as Debris flow model and distributed run-off model
- Paradigm shift from Disaster prevention to Disaster mitigation or reduction.
- to carry out long term measuring programs
- to calibrate and validate models against measurements (finished by 5 years)
- to set up a holistic approach
- to develop open platforms for research outputs
- to finish the design method of resilience structures

## **10 Years Research Road Map for Water Related Disasters**

- **Filling the gap between scientists and policy makers.**
- **This frame work should be adjusted to regional level on each specific issues.**
- **Paradigm shift from Disaster prevention to Disaster mitigation or reduction.**
- **Reliable early warning system for flood,**
- **Establish common data base for networking, data sharing**
- **Ensemble prediction model \*example**
- **Prediction and forecasting \***
- **Sediment**
- **Mainstreaming Risk Management in development**
- **Target Return period for design**
- **Information to government;**
- **to present efficient countermeasures**
- **to provide smart resilience and recovery strategies**
- **to employ effective communicating and educating methods to society**
- **to develop resilient society with sustainability**